


# DOM SQUARE

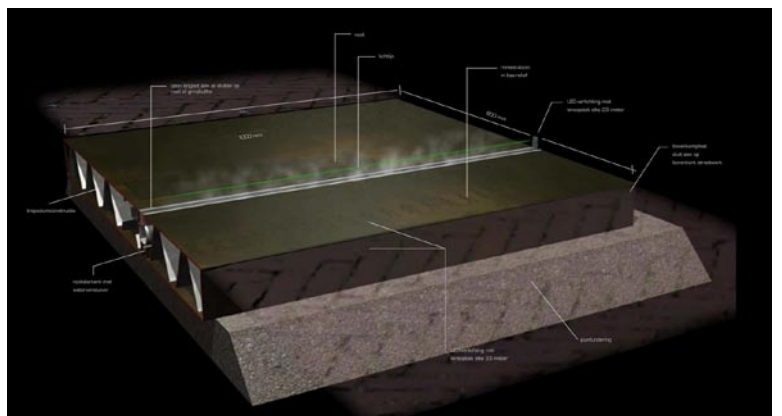


Above: marking at night time; left above: same location at day time

Areas where the castellum wall will be marked

Project: Dom Square Castellum marking  
Client: Domplein 2013 Foundation  
Location: Utrecht - The Netherlands  
Area: 149 m<sup>2</sup>  
Duration: 2006-2010  
Status: Constructed (€ 1.1m.)  
Partners: OKRA landscape architects, Rots maatwerk

Design for marking the 2000 year old roman castellum wall in the underground of the cathedral square, the heart of the city of Utrecht. Internationally published. Winning entry in an international design competition.




Principle for the marking in the competition design.



Right: indoor marking, in the workshop of the clock-museum



Left: opening of every part is celebrated.



Left: on special days the marking lightens up in other colours.



Right: detail of the floor plate, engraved with map sections of the borders of the roman empire



Left: standard colour for the marking is green, referring to the forest that overgrew the walls in the middle ages..